

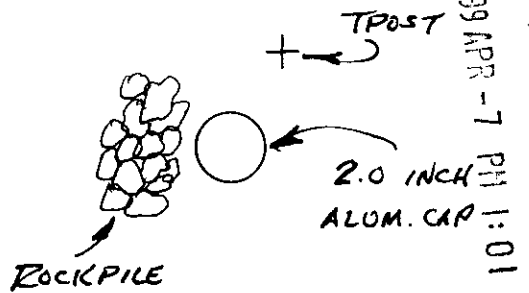
State of Wyoming Corner Record

(in compliance with the *CORNER PERPETUATION AND FILING ACT*, Wyoming Statutes, 1997 Section 33-29-140 et. seq., and the Rules and Regulations of the Board of Professional Engineers and Professional Land Surveyors)

Reverse side of this form may be used if more space is needed.

Record of original survey and citation of source of historical information (if corner is lost or obliterated). Description of corner monumentation evidence found and/or monument and accessories established to perpetuate the location of this corner. Sketch of relative location of monument, accessories, and reference points with course and distance to adjacent corner(s) (if determined in this survey). Method and rationale for re-establishment of lost or obliterated corner.

BLACK GRANITE STONE,
LOOSE, WITH "1/4" MARKED
ON NORTH FACE. STONE IS
BROKEN. SET 2.0 INCH ALUM.
CAP ON 5/8" X 24" REBAR &
BURIED STONE WITH ROCK
PILE. SET TPOST ALONG SIDE



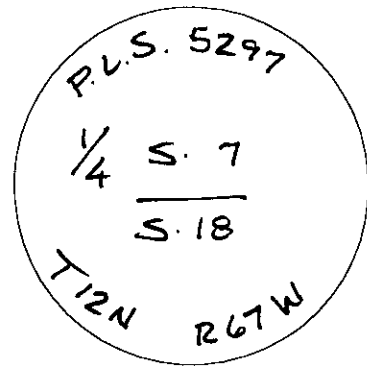
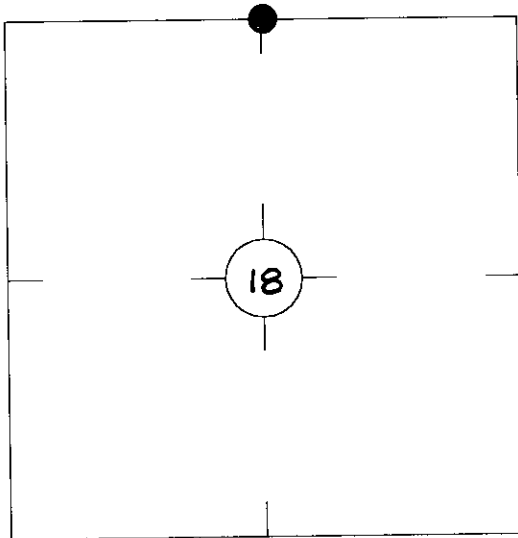
248997
 LARAMIE COUNTY CLERK
 CHEYENNE, WY.

1999 APR -7 PM 1:01

Project Coordinate: North 187786.24

Project Coordinate: East 720218.84

Monument location



Monument Inscription

Date of Field Work: AUG. 14, 1998


Office Reference: IME 8418RS, PT # 1151

Cross Index Plat

	1	2	3	4	5	6	7	8	9	10	11	12	13	14	15	16	17	18	19	20	21	22	23	24	25
A																									
B																									
C		6	5	4	3	2	1																		
D																									
E																									
F																									
G																									
H																									
I																									
J																									
K																									
L																									
M																									
N																									
O																									
P																									
Q																									
R																									
S																									
T																									
U																									
V																									
W																									
X																									
Y																									
Z																									
	1	2	3	4	5	6	7	8	9	10	11	12	13	14	15	16	17	18	19	20	21	22	23	24	25


Firm/Agency, Address

this corner record provided by:
**HAMILTON
 LAND
 SURVEYING**
 102 West Ramahorn, Sta. 201
 Dubois, WY: 307-455-2070
A WYOMING COMPANY PROVIDING
 COMMERCIAL - RESIDENTIAL - INDUSTRIAL
 OIL & GAS - WATER RIGHTS - CONSTRUCTION
 AND SUBDIVISION LAND SURVEYING SERVICES



This corner record was prepared
 by me or under my direction
 and supervision.

SEAL & SIGNATURE



County: LARAMIE, Wyoming

Corner Name: NORTH ONE QUARTER, Section: 18, T. 12N, R. 67W, 6TH P.M., Cross-Index No.: J-3

SBRPEPLS/PLSW: March 1994; PLSW January 1998

